DIVISÃO DE OPERAÇÕES
SUBDIVISÃO DE PROCEDIMENTOS E ESPAÇO AÉREO

Validade do Suplemento: 27 ABRIL 17 a 22 JUNHO 17. **Informações sobre ARC Salvador**.

Tendo em vista os novos limites da TMA Salvador, é necessário realizar ajustes nas informações da AIP-Brasil:

1 - AREA DE CONTROLE TERMINAL SALVADOR:
Polígono definido pelos pontos de coordenadas:
S12:57:49.13 W37:48:45.67; S12:05:06.60 W037:27:45.00; S11:47:51.00 W037:55:17.40;
S12:00:00.00 W039:12:12.00; S12:09:22.00 W039:15:31.00; S13:12:41.00 W039:17:45.00;
S13:45:27.60 W038:55:52.80; S13:56:28.80 W038:24:58.80; S13:20:53.05 W038:04:38.76 Classe e Limites verticais:

C - FL035 - FL145
A - FL145 – FL195
Referência: 2.1-80 da AIP-Brasil

- CTR SALVADOR:
Área limitada pelo arco de círculo com centro nas coordenadas 1254.00S / 03819.00W com raio de 21NM.

Classe C
Limites verticais: Solo/FL035
Referência: item SBSV AD 2.17 da AIP-Brasil

– Setores 1,2,3 e 4 - Não houve alteração.

- Setor 5: ALIMENTADOR SETOR NORTE Polígono definido pelos pontos de coordenadas:
S12:05:06.60 W037:27:45.00; S11:47:51.00 W037:55:17.40; S12:00:00.00 W039:12:12.00;
S12:09:22.00 W039:15:31.00; S12:42:25.74 W039:16:40.83; S13:00:18.16 W037:50:28.13; S12:57:49.13 W37:48:45.67
Referência: ENR 2.1.1 S-1, item 1.1.6 da AIP-Brasil.

- Setor 6: ALIMENTADOR SETOR SUL
Polígono definido pelos pontos de coordenadas:

S13:56:28.80 W038:24:58.80; S13:45:27.60 W038:55:52.80; S13:12:41.00 W039:17:45.00;
S12:42:25.74 W039:16:40.83; S13:00:18.16 W037:50:28.13; S13:20:53.05 W038:04:38.76

Referência: ENR 2.1.1 S-1, Item 1.1.7 da AIP-Brasil.

ANEXO: Carta.

ARC SALVADOR

27 APR 17

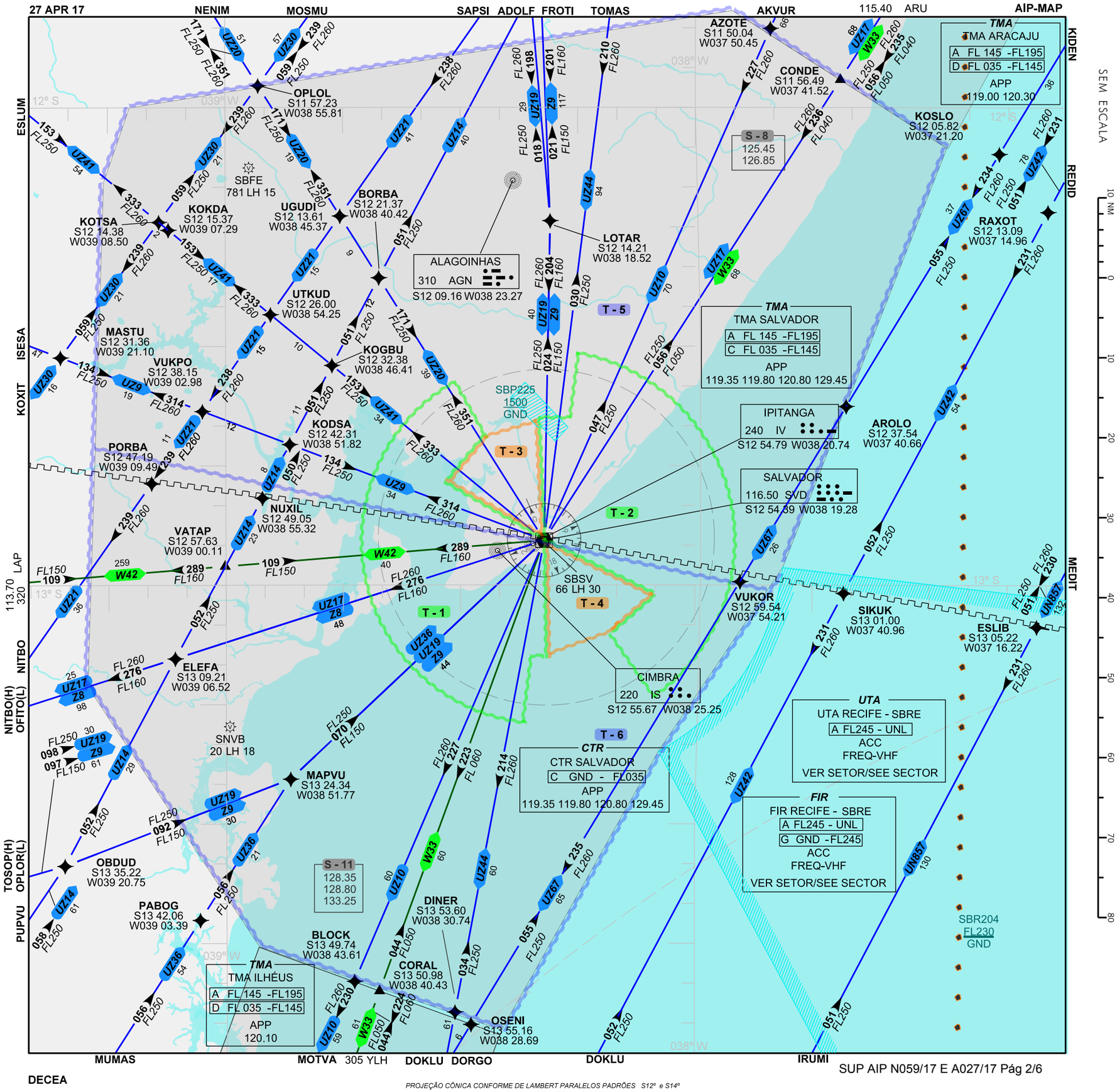

PROJEÇÃO CÔNICA CONFORME DE LAMBERT PARALELOS PADRÕES S12° e S14°
LAMBERT CONFORMAL CONIC PROJECTION STANDARD PARALELS S12° and S14° WGS84 (I. WGS84)

IDENTIFICAÇÃO PONTOS DE NOTIFICAÇÃO	Mag Hdg	DIST (NM)	LIMITES VERTICAIS	Direção de níveis de cruzeiro		LARGURA (km)	OBSERVAÇÕES
				MNM FL Ímpar	MNM FL Par		
1	2	3	4	5		6	7
UZ67							
▲ **MACEIÓ** **VOR/DME (MCE)** 09 30.59S 035 47.21W							
	234 054	59	UNL FL245	250 ↑	260 ↓	VER ENR 3.2-1	
▲ **SAVTO** 10 21.67S 036 17.93W							
	234 054	48	UNL FL245	250 ↑	260 ↓	VER ENR 3.2-1	
▲ **NIGVI** 11 02.74S 036 42.77W							
	234 054	38	UNL FL245	250 ↑	260 ↓	VER ENR 3.2-1	
▲ **KIDEN** 11 35.21S 037 02.51W							
	234 054	36	UNL FL245	250 ↑	260 ↓	VER ENR 3.2-1	
▲ **KOSLO** 12 05.82S 037 21.20W							
	234 055	37	UNL FL245	250 ↑	260 ↓	VER ENR 3.2-1	
▲ **AROLO** 12 37.54S 037 40.66W							
	235 055	26	UNL FL245	250 ↑	260 ↓	VER ENR 3.2-1	
▲ **VUKOR** 12 59.54S 037 54.21W							
	235 055	65	UNL FL245	250 ↑	260 ↓	VER ENR 3.2-1	
▲ **OSENI** 13 55.16S 038 28.69W							
	235 055	06	UNL FL245	250 ↑	260 ↓	VER ENR 3.2-1	
▲ **DORVO** 14 00.68S 038 32.13W							
	235 055	56	UNL FL245	250 ↑	260 ↓	VER ENR 3.2-1	
▲ **EDSAS** 14 48.73S 039 02.20W							

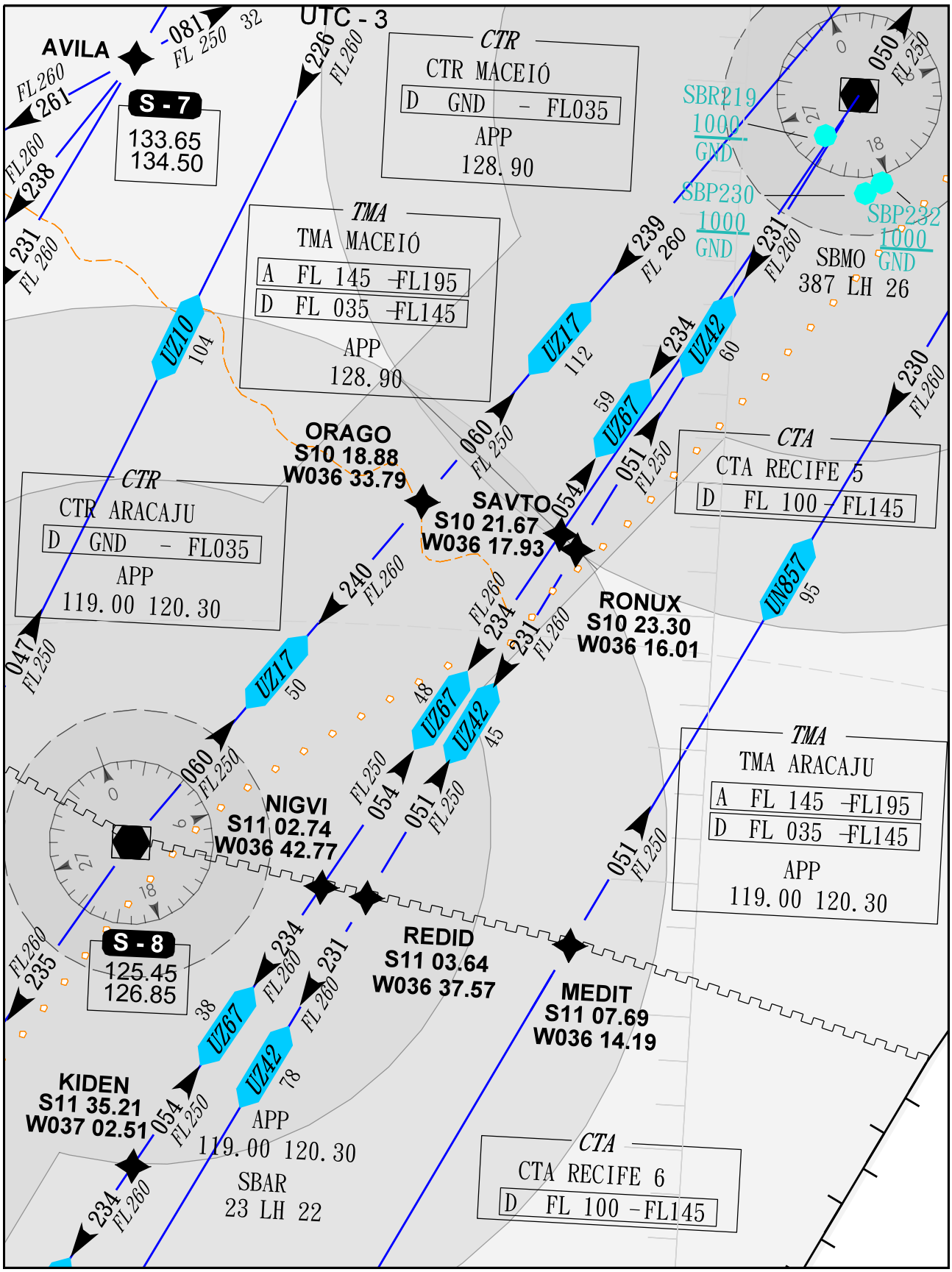
UTC - 3
AVILA
S - 7
133.65
134.50
CTR
CTR MACEIÓ
D GND - FL035
APP
128.90
TMA
TMA MACEIÓ
A FL 145 -FL195
D FL 035 -FL145
APP
128.90
SBR219
1000
GND
SBP230
1000
GND
SBP232
1000
GND
SBMO
387 LH 26
ORAGO
S10 18.88
W036 33.79
SAVTO
S10 21.67
W036 17.93
RONUX
S10 23.30
W036 16.01
CTR
CTR ARACAJU
D GND - FL035
APP
119.00 120.30
CTA
CTA RECIFE 5
D FL 100 - FL145
NIGVI
S11 02.74
W036 42.77
REDID
S11 03.64
W036 37.57
MEDIT
S11 07.69
W036 14.19
TMA
TMA ARACAJU
A FL 145 -FL195
D FL 035 -FL145
APP
119.00 120.30
S - 8
125.45
126.85
KIDEN
S11 35.21
W037 02.51
APP
119.00 120.30
SBAR
23 LH 22
CTA
CTA RECIFE 6
D FL 100 - FL145
UZ10
UZ17
UZ67
UZ42
UN857

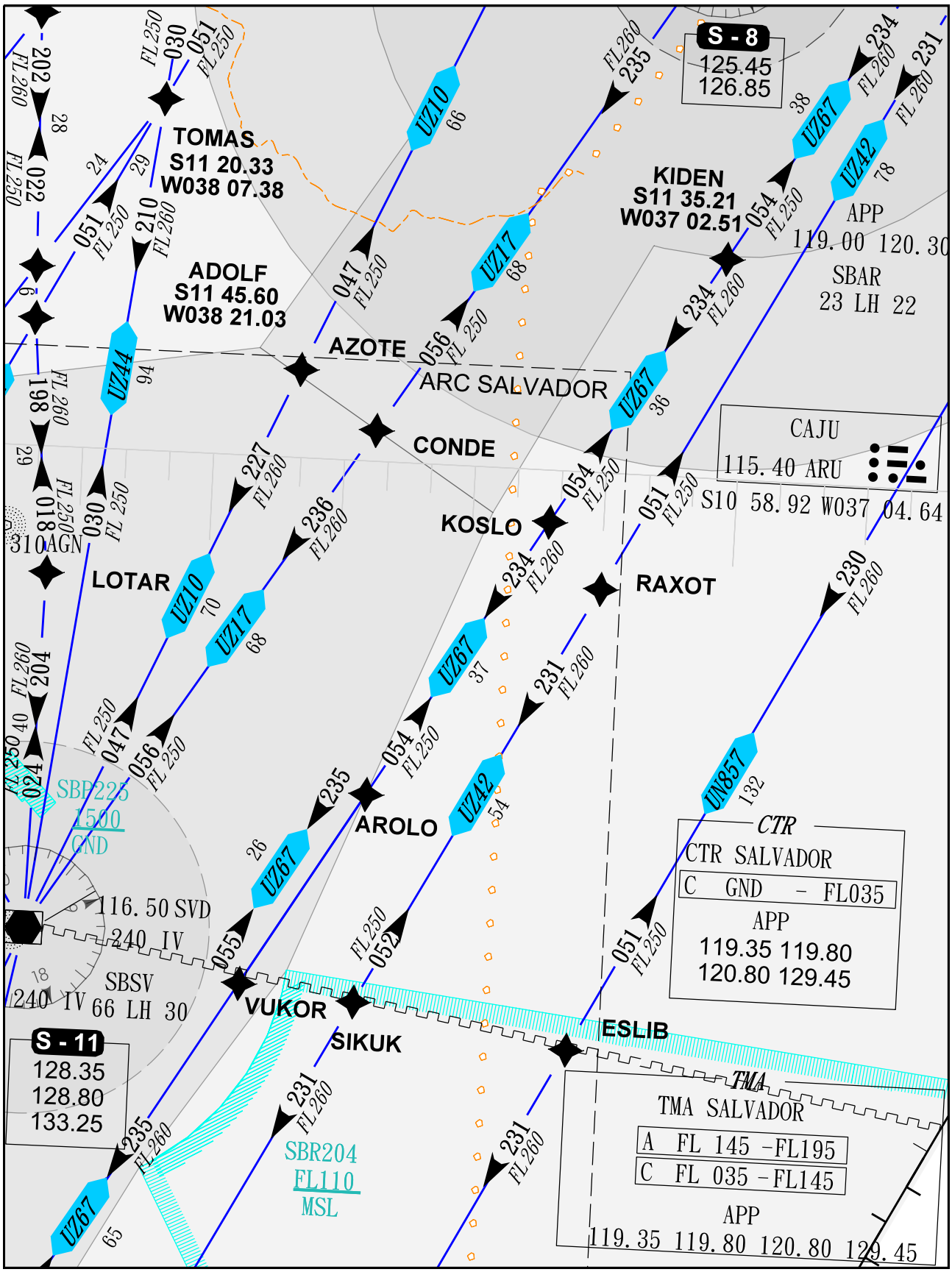
S - 8
125.45
126.85
TOMAS
S11 20.33
W038 07.38
ADOLF
S11 45.60
W038 21.03
KIDEN
S11 35.21
W037 02.51
APP
119.00 120.30
SBAR
23 LH 22
AZOTE
ARC SALVADOR
CONDE
CAJU
115.40 ARU
S10 58.92 W037 04.64
KOSLO
RAXOT
LOTAR
AGN
AROLO
VUKOR
SIKUK
ESLIB
SBR225
1500
GND
116.50 SVD
240 IV
SBSV
240 IV 66 LH 30
S - 11
128.35
128.80
133.25
SBR204
FL110
MSL
CTR
CTR SALVADOR
C GND - FL035
APP
119.35 119.80
120.80 129.45
TMA
TMA SALVADOR
A FL 145 -FL195
C FL 035 -FL145
APP
119.35 119.80 120.80 129.45
UZ10
UZ17
UZ44
UZ67
UZ42
UN857

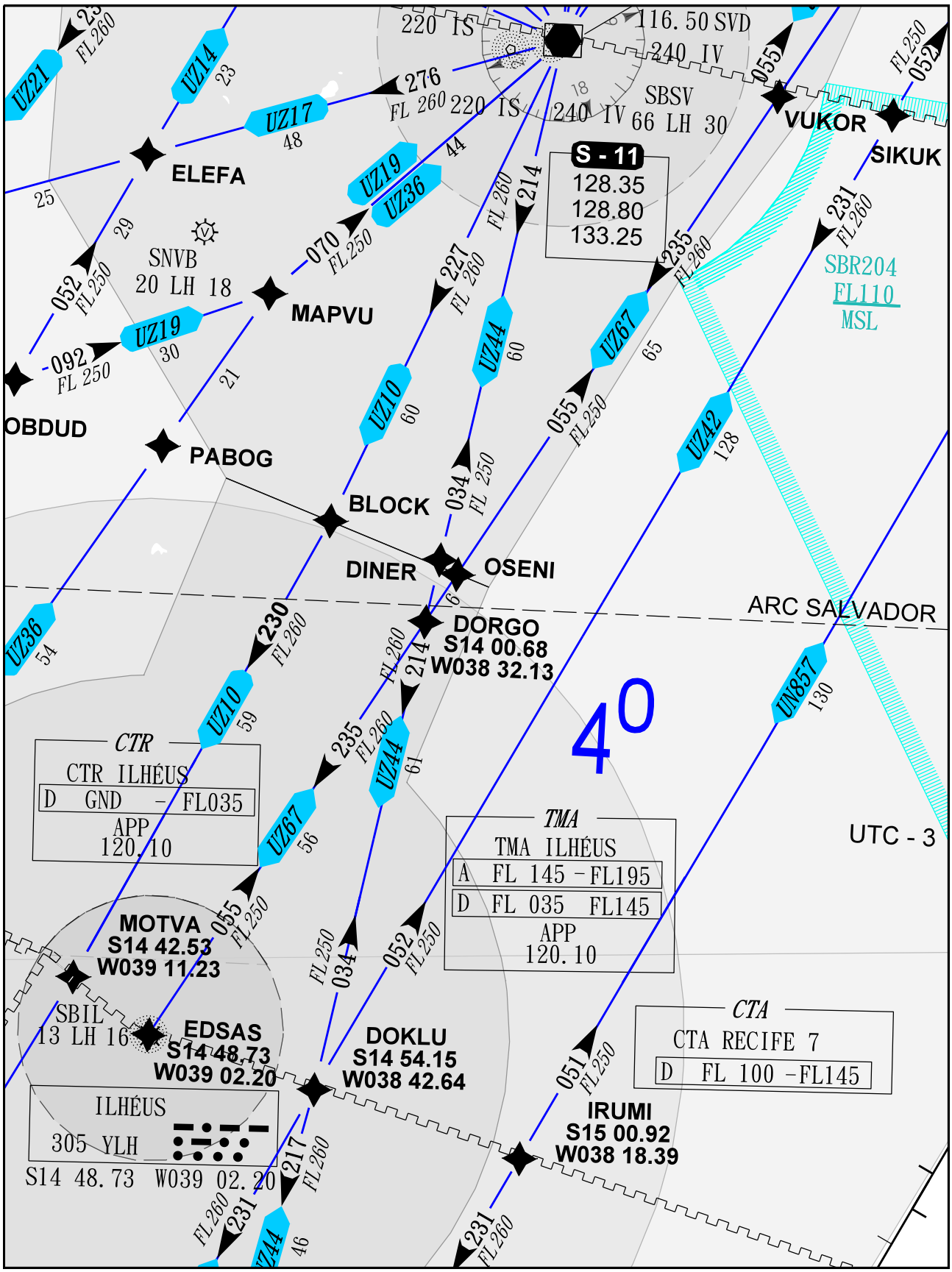
220 IS
116.50 SVD
240 IV
SBSV
66 LH 30
S - 11
128.35
128.80
133.25
ELEFA
SNVB
20 LH 18
MAPVU
OBDUD
PABOG
BLOCK
DINER
OSENI
DORGO
S14 00.68
W038 32.13
VUKOR
SIKUK
SBR204
FL110
MSL
ARC SALVADOR
4°
UTC - 3
CTR
CTR ILHÉUS
D GND - FL035
APP
120.10
TMA
TMA ILHÉUS
A FL 145 - FL195
D FL 035 FL145
APP
120.10
CTA
CTA RECIFE 7
D FL 100 - FL145
MOTVA
S14 42.53
W039 11.23
SBIL
13 LH 16
EDSAS
S14 48.73
W039 02.20
DOKLU
S14 54.15
W038 42.64
IRUMI
S15 00.92
W038 18.39
ILHÉUS
305 YLH
S14 48.73 W039 02.20